
















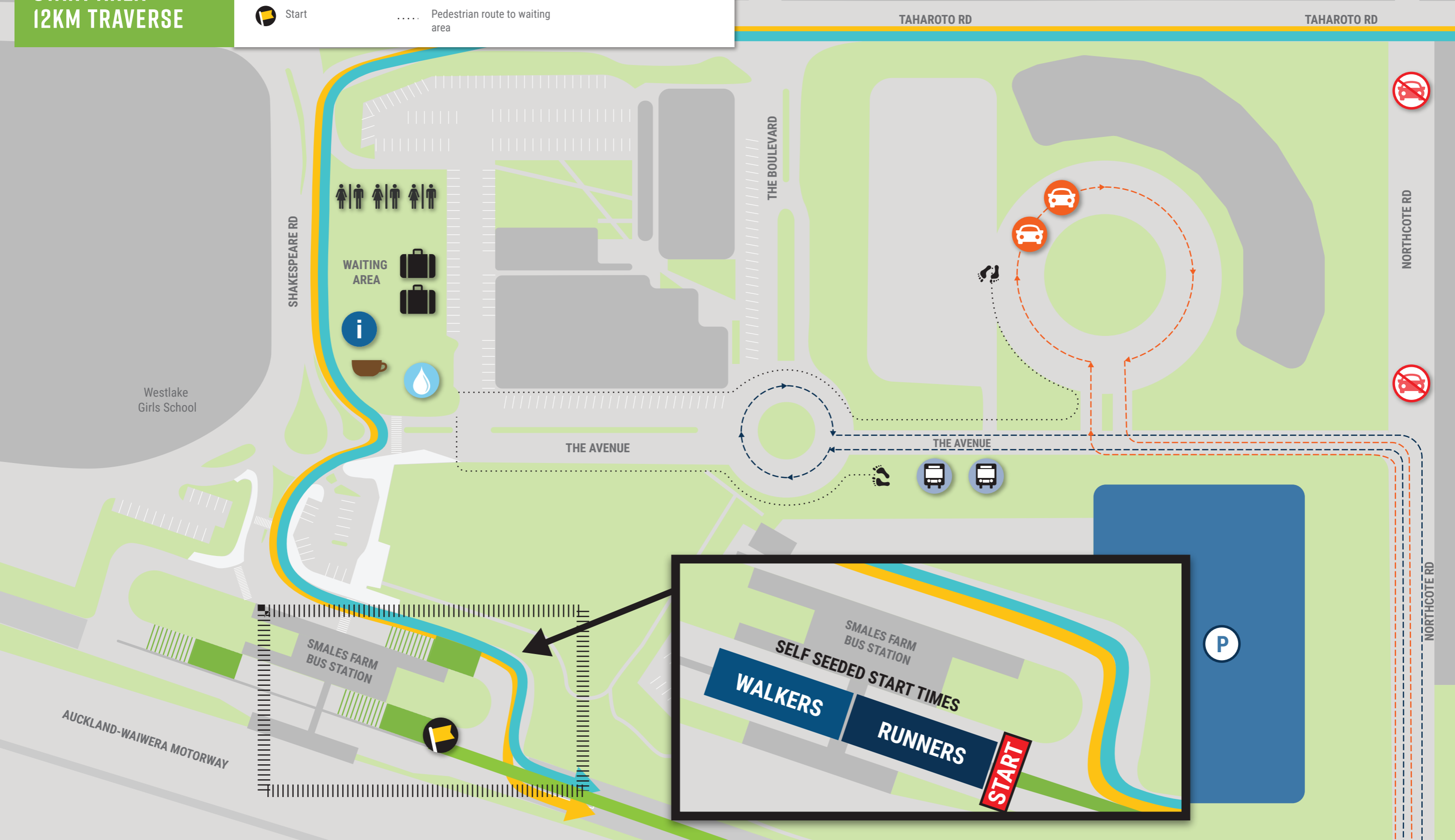
START AREA - 12KM TRAVERSE

LEGEND

- | | | |
|--|--|--|
|  Water station |  Car drop off point |  Marathon Course |
|  Coffee vendor |  Bus drop off point |  Half marathon course |
|  Information tent |  Road closed to vehicles |  12km traverse course |
|  Toilets |  Bus drop off route | |
|  Gear drop off area |  Car drop off route | |
|  Start |  Pedestrian route to waiting area | |

* PLEASE MEET AT THE WAITING AREA UNTIL YOU ARE CALLED TO THE START AT 8.35AM

* NORTHCOTE ROAD ONLY ACCESS TO SMALES FARM



SMALES FARM BUS STATION

SELF SEEDED START TIMES

WALKERS

RUNNERS

START