



## PLEASE READ - IMPORTANT ROAD CLOSURE INFORMATION

### Dear North Shore Residents and Businesses,

The annual ASB Auckland Marathon is taking place on Sunday 28 October 2018 and will attract more than 14,000 participants. In line with Auckland Council requirements, we would like to provide you with a summary of the event and a list of the roads impacted during the marathon.

The marathon course starts from Devonport, on the North Shore, heads through Takapuna to Smales Farm, then along the Northern busway, southbound across the Auckland Harbour Bridge, continuing along the Auckland Waterfront to the finish in Victoria Park.

The ASB Auckland Marathon is a major event which attracts significant national and international visitors, media coverage and promotion for Auckland.

The ASB Auckland Marathon would like to thank all residents and businesses for their ongoing co-operation and support of this major signature event for Auckland. All road closures and parking restrictions are for Sunday 28 October 2018 unless stated otherwise.

If you would like to volunteer for the event, please visit [www.aucklandmarathon.co.nz](http://www.aucklandmarathon.co.nz).

### PARKING RESTRICTIONS

The following parking restrictions will apply on Saturday 27 October 2018 and Sunday 28 October 2018.

Please check all signage before parking.

Victoria Rd, Devonport	Saturday 2PM - Sunday 11AM	From King Edward Pde, extending south for a distance of approximately 70m
King Edward Pde, Devonport	Saturday 2PM - Sunday 11AM	Both kerb lines from Church St, extending west to Victoria Rd
Lake Rd, Belmont	Sunday 4AM - 9AM	In front of Takapuna Grammar School
Bracken Ave, Takapuna	Sunday 4AM - 9AM	Southern Kerb

### CONTINGENCY

In the event of adverse weather or any other consideration causing the Auckland Harbour Bridge to be closed to participants, the event will be conducted on the following waterfront Auckland course.

The following roads will be closed from 6:00am to 12:00pm on Sunday 28 October 2018: Gaunt Street (from Daldy Street to Halsey Street); Halsey Street (from Pakenham Street West to Fanshawe Street); Viaduct Harbour Avenue (from Halsey Street to Customs Street West); Customs Street West (from Viaduct Harbour Avenue to Lower Hobson Street); Lower Hobson Street (from Sturdee Street to Quay Street); Quay Street (from Lower Hobson Street to Tamaki Drive); Tamaki Drive (from The Strand to Goldie Street, St Heliers).

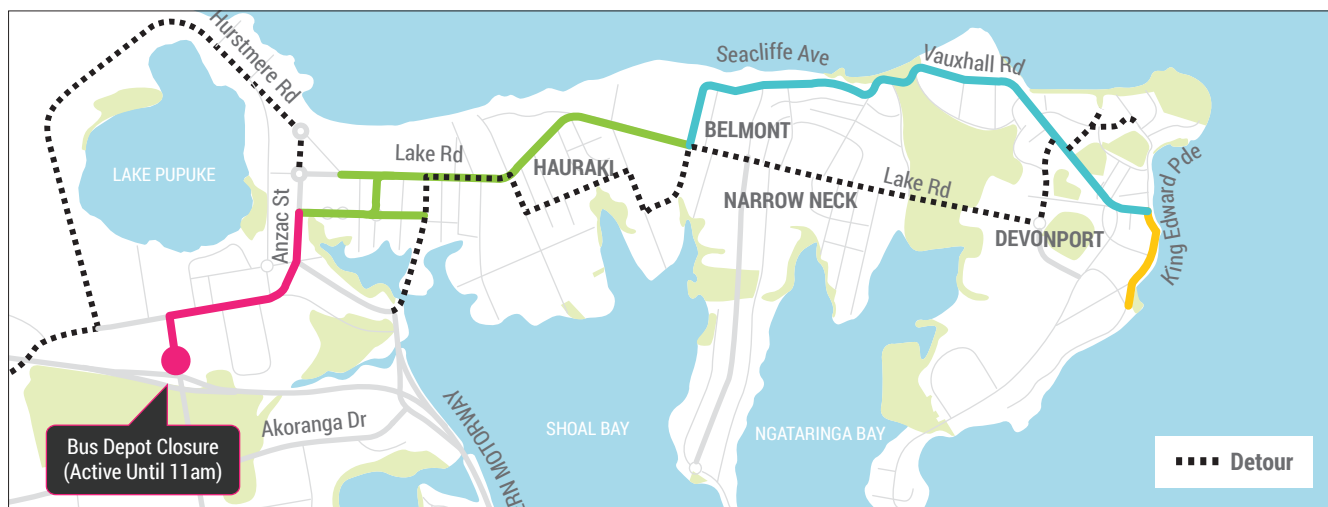
Fanshawe Street (from Beaumont Street to Halsey Street) will be closed from 3:00am to 3:00pm.

### SPECTATOR VIEWING
















We would like to take this opportunity to invite you to become part of this action-packed day. Entries are still available across all distances (42km, 21km, 12km, 5km and Kids 2km) or join us at the Race Village finish line at Victoria Park or along the course to cheer on the participants. Should you have any queries please contact the ASB Auckland Marathon organisers on (09) 601 9590 or Auckland Council on (09) 301 0101.

With thanks,

**ASB Auckland Marathon.**



## ROAD CLOSURES - SUNDAY 28 OCTOBER 2018

Devonport			
 King Edwards Parade	Between Victoria Road and Church Street	Full Closure	2AM - 9AM
 Church St	Entire Street		5AM - 9AM
 Vauxhall Road			
 Old Lake Road			
 Hamana Street			
 Seacliffe Avenue			
 Winscombe Street			
 Lake Road (eastern side)	Between Winscombe Street and Esmonde Road	Partial Closure	4.30AM - 9AM
Takapuna			
 Lake Road (western side)	Between Esmonde Road and Bracken Avenue	Full Closure	4.30AM - 9AM
 Bracken Avenue	Between Lake Road and Burns Avenue		
 Burns Avenue	From Bracken Avenue to Esmonde Road	Partial Closure	
 Burns Avenue (western side)	From Bracken Avenue to Anzac Street		
 Anzac Street (south side)	From Burns Avenue to Taharoto Road	Partial Closure	5.30AM - 9.30AM
 Taharoto Road (western side)	From Anzac Street to Shakespeare Road		
 Shakespeare Road Extn	From Taharoto Road to Smales Farm Bus Station	Full Closure	
Motorway/Harbour Bridge			
Northern Busway (between Constellation Drive and Onewa Road interchange)		Full Closure	4AM - 11AM
Onewa Road southbound on-ramp, including the Northern Busway Bus Only lane			
Southbound lane Northern Motorway (between Esmonde Road and Onewa interchange and Shelly Beach Road)			
Southbound lanes 1 & 2 of Northern Motorway (over Auckland Harbour Bridge to Shelly Beach Rd). <b>All other lanes open.</b>			
Fanshawe Street off-ramp (city bound)			2AM - 3PM
Curran Street on-ramp (northbound) and Shelly Beach Road off-ramp			4AM - 11AM

## DETOURS

Access to Takapuna	
From the motorway	Use Tristram Ave or Hurstmere Rd and come along Taharoto Rd.
From Esmonde Rd	Get on the motorway and use Tristram Ave
From Northcote Rd	Get on the motorway and use Tristram Ave
Access to Devonport	
From the motorway	Use Esmonde Rd only, travel along Lake Rd and follow the detour
From Northcote Rd	Get on the motorway and use Esmonde Rd
From Takapuna	Follow detour around to Tristram Ave, get on the motorway and use Esmonde Rd
Access to CBD	
From Devonport	From Lake Rd, follow detour from Winscombe St to Jutland Rd, left onto Lake Rd, use Esmonde Rd to get onto motorway
Access to Hospital	
Best access from Tristram Ave, emergency access from Northcote Rd	