

















START AREA - 11KM TRAVERSE

LEGEND

- | | | |
|--|---|--|
|  Water station |  Car drop off point |  Marathon Course |
|  Coffee vendor |  Bus drop off point |  Half marathon course |
|  Information tent |  Road closed to vehicles |  11km traverse course |
|  Toilets |  Bus drop off route |  Pedestrian route to waiting area |
|  Gear drop off area |  Athlete parking route | |
|  Start |  Athlete parking | |

