



RUN THE CITY

BARFOOT & THOMPSON
AUCKLAND MARATHON

30 OCTOBER 2022

PLEASE READ - IMPORTANT ROAD CLOSURE INFORMATION

DEAR AUCKLAND RESIDENTS AND BUSINESSES

The annual Barfoot & Thompson Auckland Marathon is taking place on Sunday 30 October 2022 and will attract more than 15,000 participants.

In line with Auckland Council requirements, we would like to provide you with a summary of the event and a list of the roads impacted during the marathon.

The marathon course starts from Devonport, on the North Shore, heads through Takapuna to Smales Farm, then along the Northern busway, southbound across the Auckland Harbour Bridge, continuing along the Auckland Waterfront to the finish in Victoria Park.

The Barfoot & Thompson Auckland Marathon is a major event which attracts significant national visitors, media coverage and promotion for Auckland.

The Barfoot & Thompson Auckland Marathon would like to thank all residents and businesses for their ongoing co-operation and support of this major signature event for Auckland. All road closures and parking restrictions are for Sunday 30 October 2022 unless stated otherwise.

PARKING RESTRICTIONS

The following parking restrictions will apply on Friday 28 October, Saturday 29 October and Sunday 30 October 2022. Please check all signage before parking near or inside any road closure areas.

Location	Time	Description
Victoria Park	Friday 9am - Sunday 10pm	Halsey St – western side between Fanshawe St and Victoria St
Victoria Park	Sunday 2am - 3pm	Halsey St – eastern side between Fanshawe St and Victoria St
Victoria Park	Saturday 2pm - Sunday 10pm	Victoria Park flyover carpark off Beaumont St
St Mary's Bay/Westhaven	Sunday 4am - 12pm	Shelly Beach Rd – eastern side from Sarsfield St to the off-ramp Sarsfield St – both sides Emmett St – northern side Curran St – from Sarsfield St to Westhaven Dr
Wynyard Quarter/Viaduct Basin/CBD	Sunday 2am - 2pm	Westhaven Dr, Halsey St, Quay St, Beaumont St, Viaduct Harbour Ave, Jellicoe St, Lower Hobson St – all both sides
Wynyard Quarter	Saturday 3pm - Sunday 2pm	Madden St – both sides between Halsey St and Daldy St
Viaduct Basin	Saturday 10pm - Sunday 2pm	Customs St West
Ōrākei/Mission Bay/Kohimarama/St Heliers	Sunday 4am - 12pm	Tamaki Dr – both sides from Ngapipi Rd to Maheke St
Mission Bay	Sunday 6am - 1pm	Ronaki Rd – both sides from Marau Cres, extending South for approx. 100m

CONTINGENCY

In the event of adverse weather or any other consideration causing the Auckland Harbour Bridge to be closed to participants, the event course will be conducted on the Auckland waterfront and the following roads will be closed Sunday 2am - 5pm: Fanshawe St (from Beaumont St to Halsey St); Halsey St; Viaduct Harbour Ave; Customs St West (from Viaduct Harbour Ave to Lower Hobson St); Lower Hobson St; and Quay St. The following roads will be closed Sunday 4am - 4pm: Tamaki Dr (from The Strand to Goldie St).

GET INVOLVED

We would like to take this opportunity to invite you to become part of this action-packed day. Entries are still available across all distances (42km, 21km, 11km, 5km and Kids 2.2km). Alternatively, join us at the Race Village at Victoria Park or at the On-Course Activations to cheer on the participants.

If you would like to volunteer for the event or view the On-Course Activations locations, please visit www.aucklandmarathon.co.nz




Should you have any queries please contact the Barfoot & Thompson Auckland Marathon organisers on (09) 601 9590 or Auckland Council on (09) 301 0101.

TURN OVER FOR
ROAD CLOSURES

RUN THE CITY

BARFOOT & THOMPSON'S
AUCKLAND MARATHON

ROAD CLOSURES

-  ROAD CLOSURE
-  CLOSED ROADS
-  EVENT BYPASS ROUTE
(The best way to get around on race day)
Harbour Bridge is open both ways
Expect delays due to 2 South bound lanes being closed

***CONTINGENCY COURSE**
 Fanshawe St, 2am - 5pm
 Viaduct harbour Ave, Customs St W, 4am - 5pm
 Quay St, 4am - 5pm
 Tamaki Drive, 4am - 1pm

