


























RUN THE CITY

ASB
AUCKLAND
MARATHON
2017

SATURDAY 29 OCTOBER 2017

ROAD CLOSURES

Motorway / Harbour Bridge				
	Northern Busway (between Constellation Drive and Onewa Road interchange)	Full Closure	4AM - 11AM	
	Onewa Road southbound on-ramp, including the Northern Busway Bus Only lane			
	Southbound lane Northern Motorway (between Esmonde Road and Onewa interchange and Shelly Beach Road)			
	Southbound lanes 1 & 2 of Northern Motorway (over Auckland Harbour Bridge to Shelly Beach Rd). All other lanes open			
	Fanshawe Street off-ramp (city bound) other than the right hand turn into Beaumont st which remains open		2AM - 3PM	
	Curran Street on-ramp (northbound) and Shelly Beach Road off-ramp		4AM - 11AM	
St Mary's Bay / Westhaven				
	Curran St	Between Jervois Road and Westhaven Drive	Full Closure	4AM - 11AM
	Sarsfield St	Between Hamilton Road and Shelly Beach Road		
	Westhaven Drive	From Curran Street to Beaumont Street		
Wynyard Quarter / Victoria Park / Viaduct Harbour				
	Beaumont St	From Fanshawe Street to Jellicoe Street	Full Closure	2AM - 2PM
	Hamer Street/ Brigham Street	From Jellicoe Street		
	Daldy Street	From Madden Street to Jellicoe Street	Full Closure	4AM - 11AM
	Daldy Street	From Fanshawe Street to Pakenham Street		
	Madden Street	From Beaumont Street to Halsey Street		
	Pakenham Street	From Beaumont Street to Halsey Street		
	Gaunt Street	From Beaumont Street to Halsey Street	Full Closure	2AM - 2PM
	Jellicoe Street	From Halsey Street to Beaumont Street	Full Closure	2AM - 2PM
	Halsey Street	From Jellicoe Street to Fanshawe Street	Full Closure	2AM - 2PM
	Fanshawe Street (southern side)	From Beaumont Street to Halsey Street	Full Closure	2AM - 3PM
	Viaduct Harbour Avenue	From Halsey Street to Customs Street West	Full Closure	4AM - 2PM
CBD / Mechanics bay				
	Customs Street West	From Viaduct Harbour Avenue to Lower Hobson Street	Full closure	4AM - 2PM
	Sturdee Street	From Market Lane to Customs Street West (northern lanes)	Full closure	4AM - 2PM
	Lower Hobson Street	From Sturdee Street to Quay Street (western side)	Full closure	4AM - 2PM
	Quay Street	From Tangihua St to Lower Albert St	Full closure	4AM - 2PM
		From The Stand to Tangihua St (Northern Side) From Lower Albert St to Lower Hobson St (Northern Side)	Full closure	4AM - 2PM
The Bays				
	Tamaki Drive	Between The Strand and Ngapipi Road - Single west bound lane available for traffic. Between Ngapipi Road and Atken Avenue - Limited access for essential vehicles only. Between Atken Avenue and St Heliers Bay Road - Single west bound lane between Goldie Street to Atken Avenue for essential vehicles	Full closure	6AM - 1PM

RUN THE CITY

ASB AUCKLAND MARATHON 2017

ROAD CLOSURES

- LEGEND**
- 2AM - 9AM
 - 4.30AM - 9AM
 - 5AM - 9AM
 - 5AM - 9.30AM
 - Bus Depot closure
 - 2AM - 3PM
 - 2AM - 2PM
 - 4AM - 11AM
 - 4AM - 2PM
 - 6AM - 1PM
 - 4AM Restricted Access (Aid Station Install)



Bus Depot Closure
(Until 11am)

4AM Restricted Access
(Aid Station Install)

4AM Restricted Access
(Aid Station Install)